CTA RAIL SLOW ZONE MAP

17 January 2007

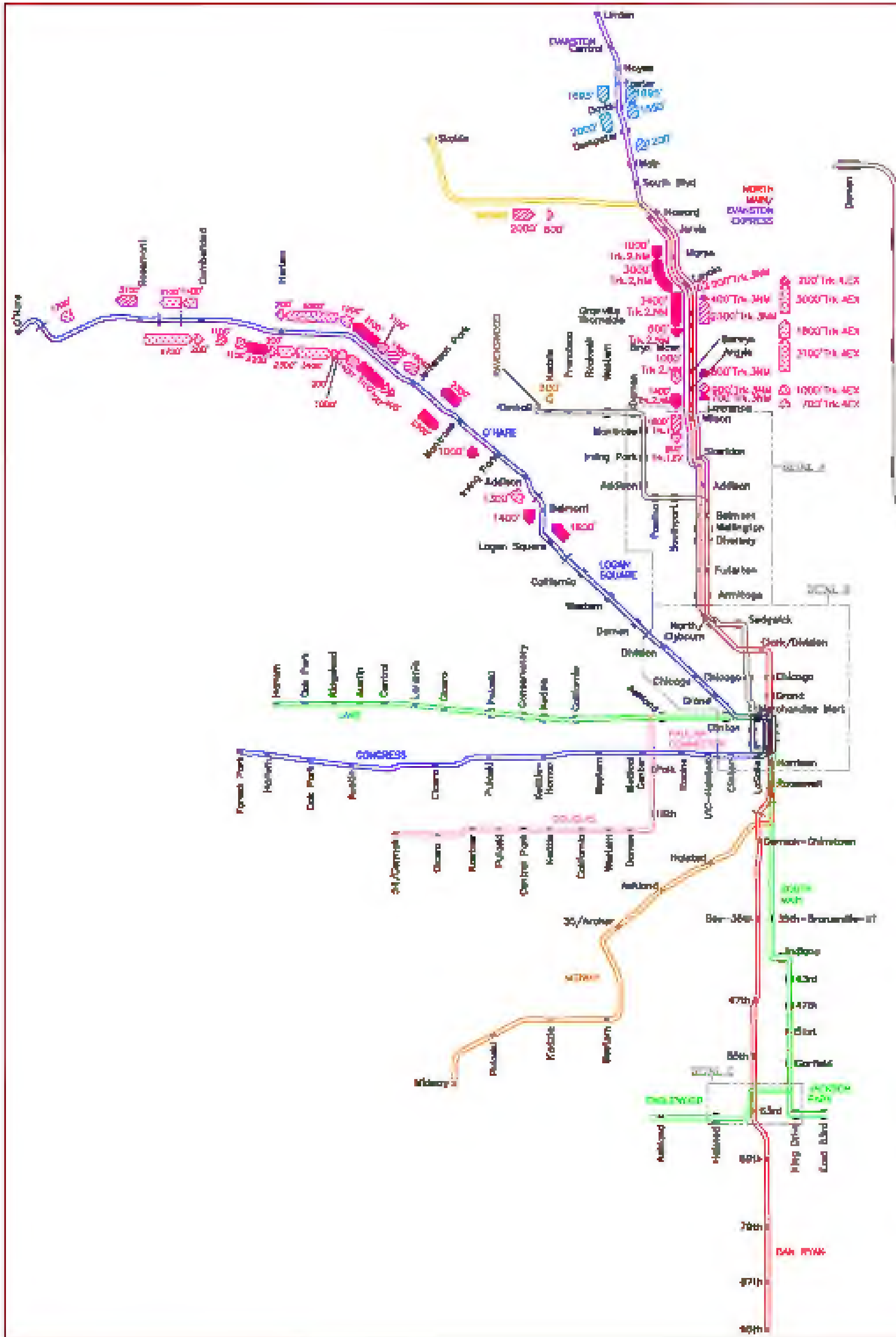

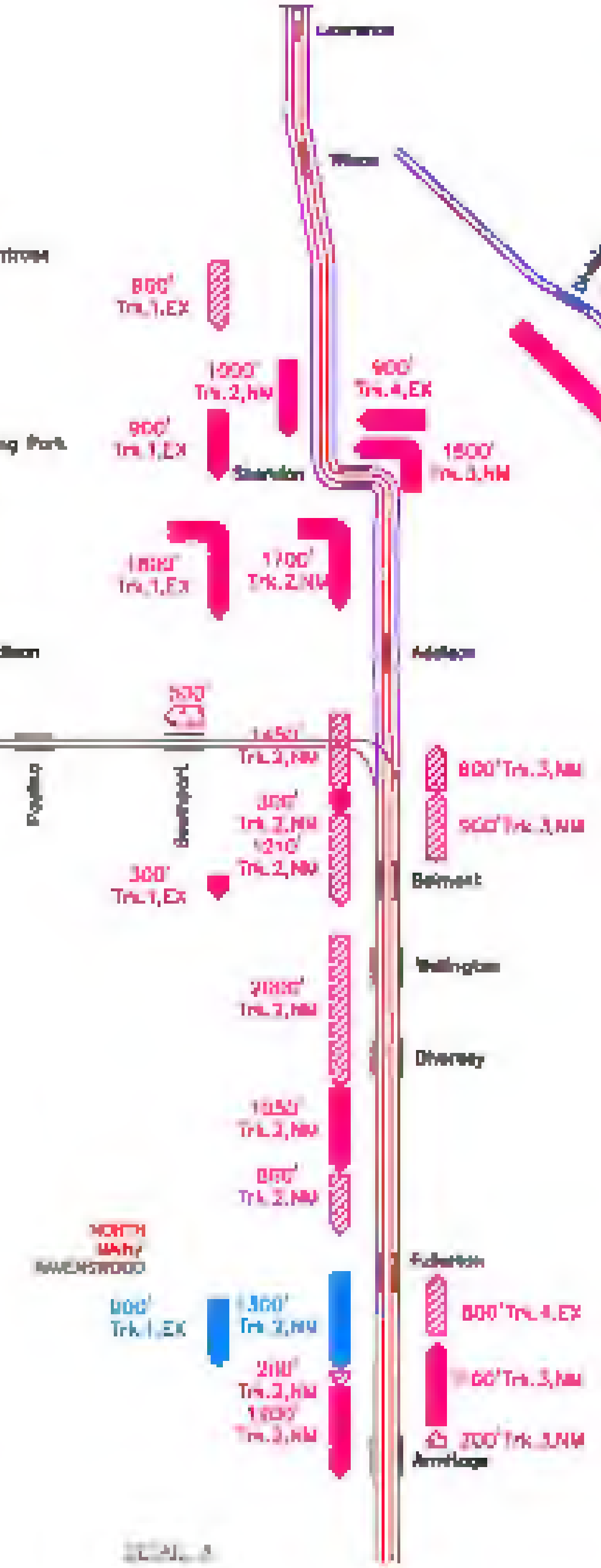

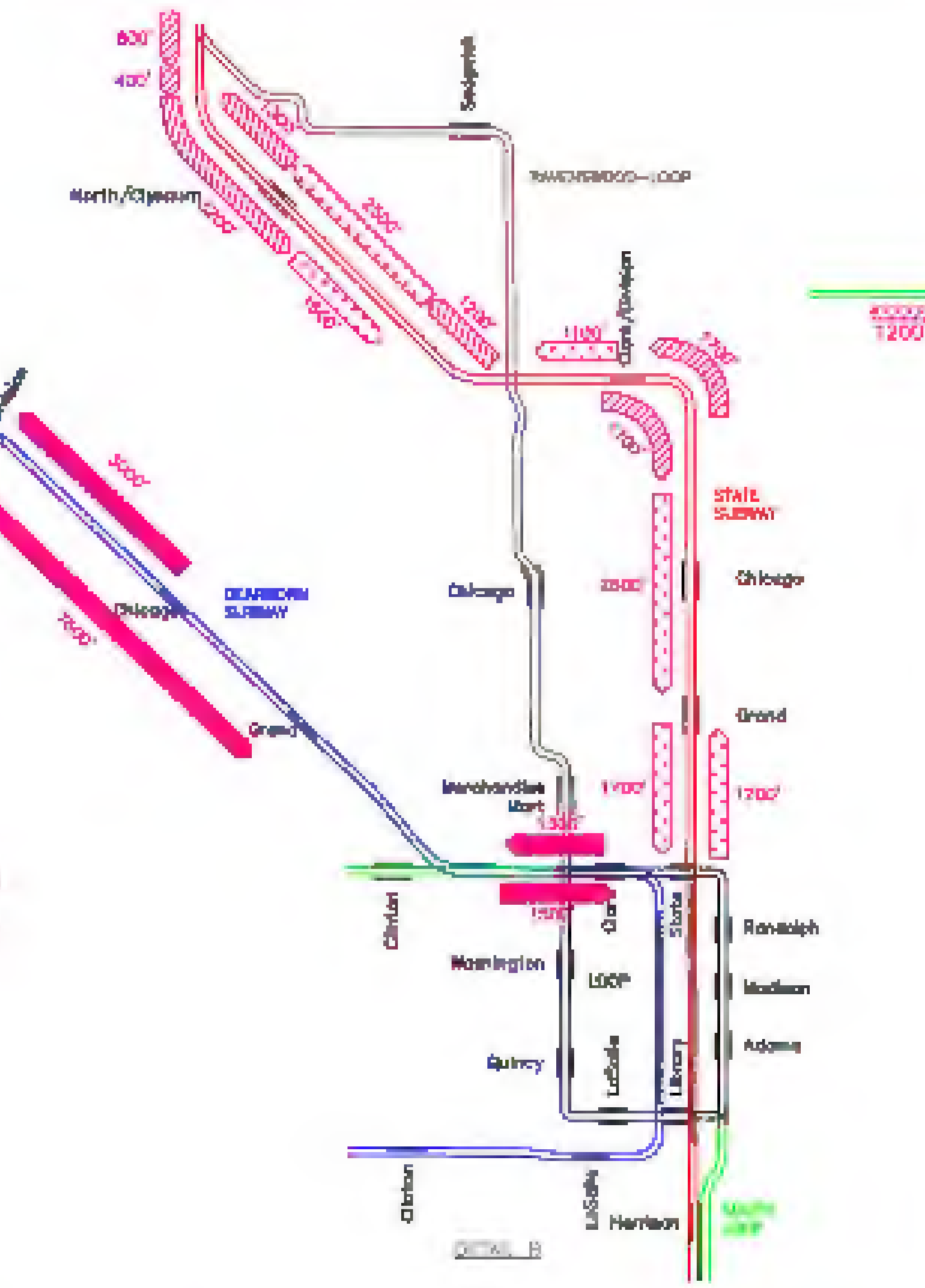

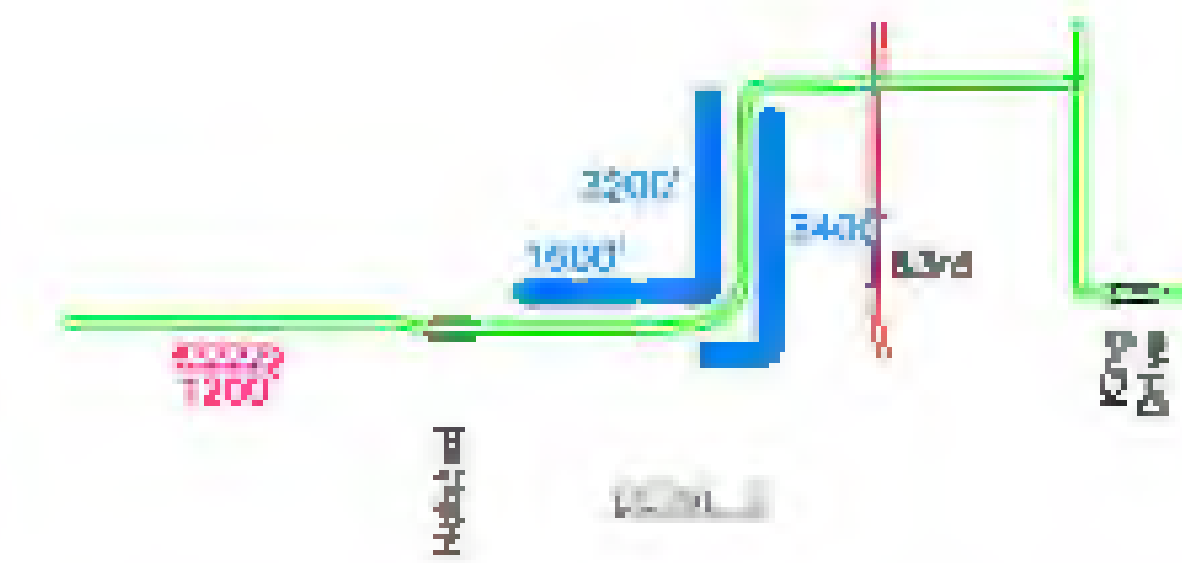

SLOW ZONE BY AREA				
Track (CTA)	15 mph		52,150	140,210
	25 mph		38,560	
	35 mph		49,500	
Structure (CTA)	15 mph		10,450	18,590
	25 mph		8,140	
	35 mph		0	
Signal (CTA)	15 mph		0	800
	25 mph		800	
	35 mph		0	
Power (CTA)	15 mph		0	0
	25 mph		0	
	35 mph		0	
Construction (Contractor)	15 mph		0	0
	25 mph		0	
	35 mph		0	

TOTAL SLOW ZONE TRACK								
Rail Line	15 mph	25 mph	35 mph	Total Slow Zone	Linear Trk.-Ft.	% Slow	Total Slow Zone	% Slow
Congress	0	0	0	0	94,010	0	84,600	22.1
O'Hare/Logan Square	16,000	11,800	23,400	51,200	152,958	33.5		
Dearborn Subway	13,400	0	0	13,400	45,818	29.2		
North Main Line	20,150	11,560	2,100	33,810	78,966	42.8	55,310	23.8
State Subway	0	10,300	11,200	21,600	51,328	41.8		
Dan Ryan	0	0	0	0	101,332	0		
Skokie	0	2000	600	2600	52,140	5.0	2600	5.0
Evanston	0	8,140	0	8,140	40,714	20.0	26,340	25.9
Evanston Express	4,800	2,900	10,500	18,200	60,970	29.9		
Loop	0	0	0	0	21,470	0	0	0
Ravenswood/Ravenswood-Loop	0	600	500	1,100	96,384	1.1	1,100	1.1
Midway/Grand Junction	0	0	0	0	49,294	0	0	0
Lake	0	0	0	0	43,114	0	9,450	4.6
South Loop/South Main Line	0	0	0	0	69,906	0		
Englewood	8,250	0	1,200	9,450	31,916	29.6		
Jackson Park	0	0	0	0	19,169	0		
Douglas/Paulina Connector	0	0	0	0	77,710	0	0	
TOTALS	62,600	47,300	49,500	159,400	1,181,106	13.5		

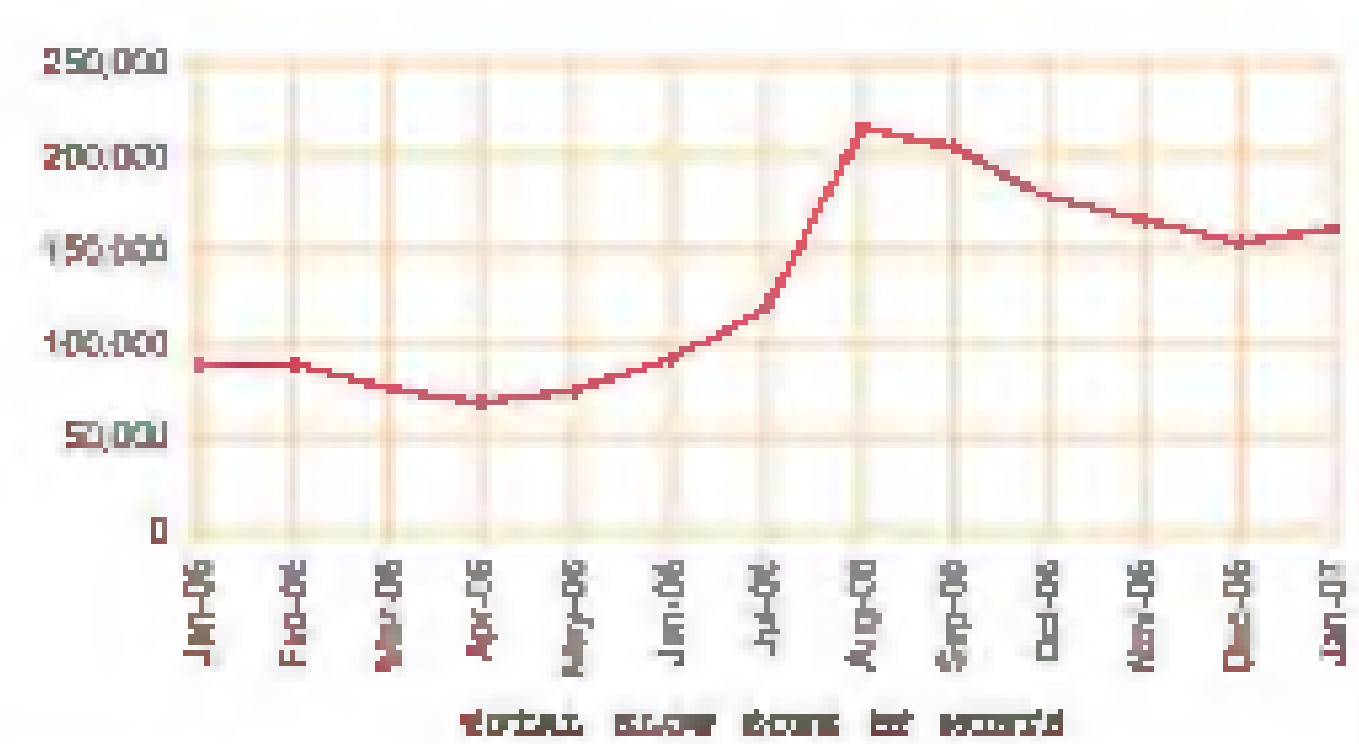

16 MAY 06	ORIGINAL	Prepared by: Structure Maintenance	IN CHARGE: SCS
DATE	DESCRIPTION		APPROVED BY: DC
			CHECKED BY: DC
			UPDATED BY: SW
			ORIGINATED BY: JJH